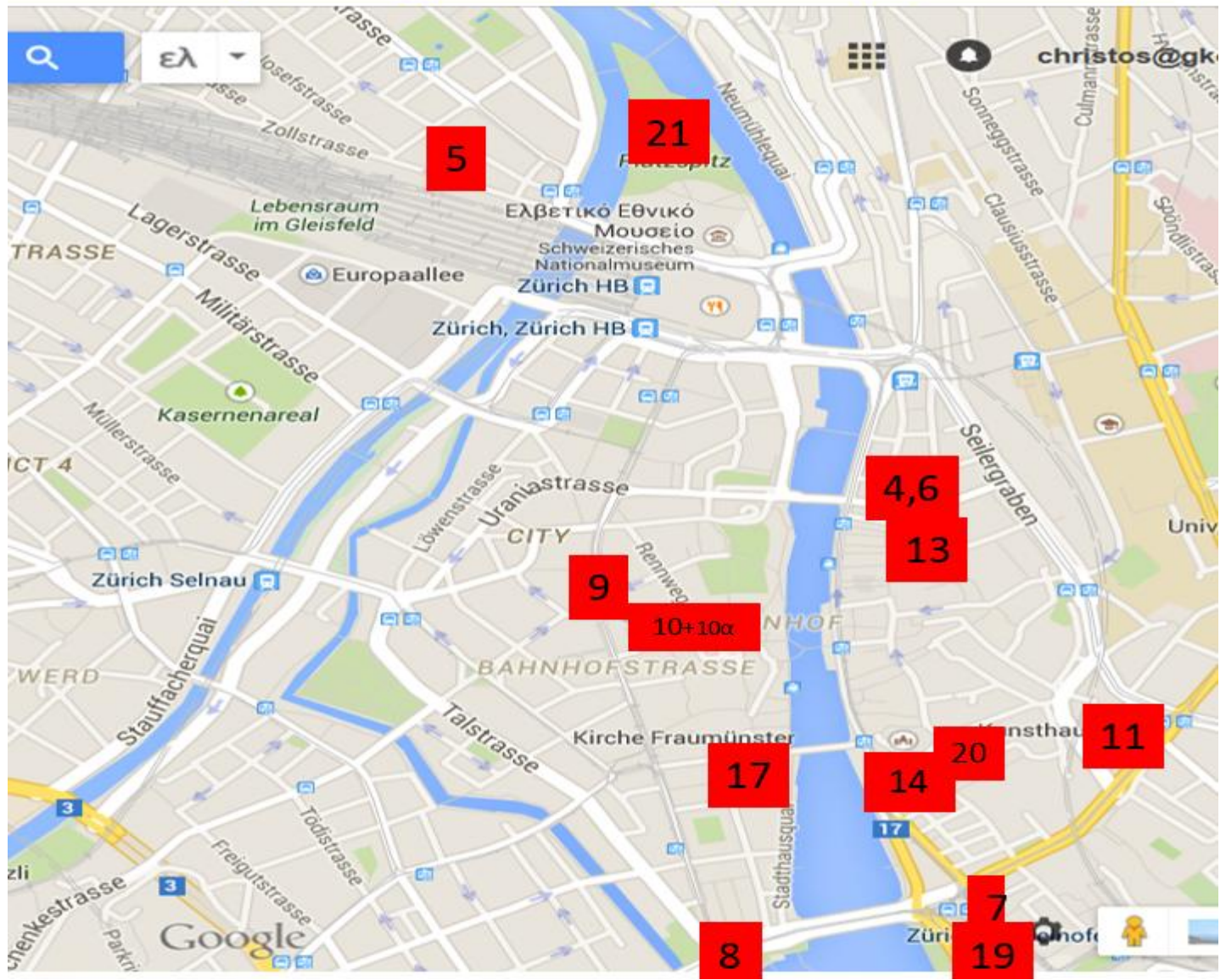


## ZURICH Sightseeing survey at google maps, as listed s/n



### 1. [Uetliberg \(Ιτλμπεργκ\) Mountain 21 Km from Zurich](#)

**“Great location to escape the city”**

Uetliberg is the main hill from Zurich. The easiest way to get up on top is to take the train from the central station. The train journey takes around 30 minutes. Once you get to the final station on top, you can walk to the tower (about 10 minutes walk from the station) which you can climb and enjoy the view over Zurich.

### 2. [Lake Zurich](#) **“Relaxing cruise on the Lake Zurich”** [Book a tour From €62,34](#)

The cruise on the lake via the ferry was pleasant but not remarkable. It would have helped if passengers / tourists were given some information on the beautiful views and the various ferry stops. A short ride both ways just over 1/2 hour. We took the short round trip using the Zurich Card. It was a nice experience and the view was lovely.

### 3. [Old Town \(Altstadt\)](#) **“Very stunning at every corner...”**

Zurich old town - so stunning, colorful and clean, the buildings are immaculate, right down to the shutters on windows. Totally striking, full of boutiques and trendy little coffee shops and cafes, bars restaurants etc etc. I was in love walking around, each corner had something different. Wonderful city, wonderfully calm and clean. LOVED IT!

4. [Fraumunster](#) nice old church, but nothing really special in church. The courtyard of the church has some beautiful murals and a nice grotto area.

5. [Hauptbahnhof](#) It is a big station in two levels. International trains and some trains to the airport leaves from upper level and locals from the lower level

6. [Niederdorf](#) Αυτό το δρόμο της Ζυρίχης βρίσκεται ακριβώς δίπλα στον ποταμό Limmat με διάφορες παμπ και εστιατόρια

7. [Bellevue Square](#) by the lake

**8. Buerkliplatz** Αυτή η στάση είναι ένα γεγονός ότι παίρνετε κάτω από το τραμ ή λεωφορείο για να πάτε στο κρουαζιερόπλοιο, η περιοχή είναι ένα τεράστιο σημείο συνάντησης του τραμ, λεωφορείων κλπ. η Όπερα είναι επίσης εδώ και υπάρχουν πολλά μικρά μαγαζιά για φαγητό

**9. Bahnhofstrasse** Bahnhofstrasse 1.2 Km στην οποία αναφέρονται οι Ελβετοί όταν θέλουν να μιλήσουν για κάτι, να συγκρίνουν με κάτι ή να αποδοκιμάσουν κάτι εξωφρενικά ακριβό! Θα το διαπιστώσετε μόλις φτάσετε και χαζέψετε λίγο τις βιτρίνες... Δεν είναι απλώς ακριβά, είναι πανάκριβα!!!

**10. Lindenhof** **"One of the "MUST PLACES" in Zurich"** Centrally located on the left bank of Limmat and offers excellent views of the City day and night. This is the historical site of Roman days castle and bears the oldest attestation of "Turicum" where the current name of the City is coming from. Nearby one can find Hotel/Restaurant Kindli (very good), St. Peter church and shops around. Near the church one can find the remains of the Roman bath. **Go to enjoy an stunning view over the river Limmat.**

**10a. Lindenhofplatz** **"Don't miss it." Highly recommended.**

**It is a nice quiet park, overlooking the city; where Rietberg Museum is located.** You have to climb a few steps to get here, but **the views are worth it.** It's a great way to get oriented to all of the sights and you can get some great pictures at a different vantage point than on the ground.. Go there early morning or late afternoon when the light is best for some great photography. We walked up the cobbled pathway and came down the steps into the Altstadt (Old Town). Great way to see all the little shops that are tucked away on these hidden streets.

**11. Museum of Art (Kunsthhaus Zurich)** **"Lovely Architecture"**

The Kunsthhaus is a great museum. They have quite a large collection, that is, from all sorts of periods. The building, especially the old part, is stunning. This fantastic art museum displays Western works since the 1600s and has an especially impressive selection of modern art. This is a wonderful collection of art work - beautifully laid out and a real treat for the eyes. We walked around for 4 hours, it was busy, lots of people but all manageable.

**12. Limmat River** **"A River Runs Through Zürich"** **Book a tour From €48**

Running through the heart of Zürich, the Limmat River offers visitors many things to do. In addition to a leisurely stroll along the river, you can bike, take a boat ride and even swim in certain areas, weather permitting. Many bridges cross the river offering nice spots for taking photos. The Limmat has a more romantic feel at night when the river and buildings are lit up. In the summer you'll find outdoor cafes to relax and enjoy the view.

**13. Predigerkirche** a simple church located next to the central Zurich Library. White interior with arched ceilings, a basic...

**14. Ulrich Zwingli Monument** you can find the statue just behind the Wasserkirche (Water Church). It commemorates the leader of the reformation in Switzerland.

**15. Schwamendingerplatz** Μια πολύ όμορφη πλατεία ξεχωριστή σε ένα πολύ όμορφο παρκο γεμάτο πράσινο, αλλά αρκετά μακριά (5 Km) από τον Limmat και την παλιά πόλη!

**16. Friedhof Sihlfeld** ένα μεγάλο νεκροταφείο, με μεγάλα μνημεία, νεους και παλιους τάφους, όμορφα διατηρημένους, και πολύ ήσυχο. **Ακριβώς έξω από το κέντρο της πόλης, αλλά και πάλι είναι αρκετά κοντά (2,8 Km) για να επισκεφθείτε**

**17. Church of Our Lady (Fraumunster)** **"Simple church with great stained glass windows"**

The view of the church from the bridge is great but you want to go inside to see the Chagall stained glass windows. Take time to just sit and admire them as they are unique.

**18. Parkanlage Zuerihorn** **"Promenade Beach Games, Sunbathing and have a Swim in the Lake"** This park at the shores of lake Zürich has been built for the National Exhibition in 1939. Nice Park directly at the lake. In Summer the Grass is occupied to relax, enjoy, sunbathing and having pick-nick or BBQ in public. You can walk by the lake side and enjoy her wonderful view from Chinagarten point ,before you reach Parkanlage Zuerihorn

**19. Opera House** **"Beautiful opera house near the lake"** This famous performance hall, built in the late 19th century, hosts frequent dramatic and musical events.

**20. Grossmunster** **"Majestic - mystic - reformed"**

This 12th-century cathedral has both historical and architectural significance: Ulrich Zwingli led an important sect of the Reformation from here in the early 1500s, and the cathedral's twin towers serve as perhaps the most recognizable landmarks in modern Zürich. Reformation church. Simple majesty without a lurid huge altar as in the catholic churches.

**21. Platzspitz** The Platzspitz is one of the oldest and most historic areas of greenery in Zurich. This large park is situated right in the heart of the city and yet it is remarkably peaceful. On one side of this triangular park is the Swiss National Museum, right next to the Main Railway Station. Zurich's two rivers, the Limmat and the Sihl, flank the park's length and finally come together at the lower end of the park before continuing on their way as the Limmat River.

# ZURICH sightseeing photos as listed s/n



1.Uetliberg Mountain



2.Lake Zurich



3.Old Town (Altstadt)



4.Fraumunster Μονή Παναγίας



5.Hauptbahnhof



6.Niederdorf




7.Bellevue Square



8.Buerkliplatz



9.Bahnhofstrasse



10.Lindenhof



11.Kunsthhaus (Museum of Art)




12. Limmat River



13.Predigerkirche



14.Ulrich Zwingli Monument



15.Schwamendingerplatz



16.Friedhof Sihlfeld



17.Church of Our Lady



18.Parkanlage Zuerihorn



19.Opera House



20.Grossmunster



21.Platzspitz

## You can also visit



[Zoo Zurich](#) Zürich Zoo, situated on a hillside away from downtown, is excellent. It's compact, tree-filled and has about 2,000 animals from 250 different species. There are tropical rainforests and an enormous biosphere. The fascinating Madagascar pavilion and the elephant house are worth a look. Open daily **~3.3Km walk from Limmat river**



[Zoological Museum](#) this place is a must to see, free of charge and one hell of an attraction! You can dive all the way into the micro cosmos via high powered microscopes or wander through the ages looking at the fossils or compare your mass against the real sized animals **500m walk from Limmat river**

## You can see some of my Zurich 's photos

**Zurich under snow** at

[https://www.facebook.com/chr.gkoutz/media\\_set?set=a.959611874069011.1073741861.100000606228878&type=3](https://www.facebook.com/chr.gkoutz/media_set?set=a.959611874069011.1073741861.100000606228878&type=3)

and **Zurich in Autumn** at

[https://www.facebook.com/chr.gkoutz/media\\_set?set=a.1113917611971769.1073741874.100000606228878&type=3](https://www.facebook.com/chr.gkoutz/media_set?set=a.1113917611971769.1073741874.100000606228878&type=3)